

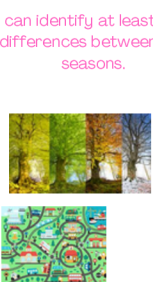

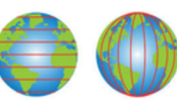

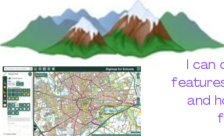
# St Botolph's C of E Primary School

# GEOGRAPHY CURRICULUM ROADMAP

'Striving to be the best we can'



**Lincolnshire Day**  
- I can identify the principles of our region.  
**Geography Afternoon**  
Flags  
Food  
Compass Points  
Equator  
North and South Pole  
Human and Physical



I can talk about how the weather changes.

**YEAR 1**

Environment (beyond the school gates – Local Area) Summer

Cold Places Spring Winter

Environment (our school) Autumn

**EYFS**

**YEAR 3**

Mugurameno Village, Zambia

Local Study - The River Slea

Continents and Oceans

**YEAR 2**

Weather and Climate

United Kingdom

Local Area Study Hot & Cold Places

Climate Zones

Rio and South-East Brazil

Coasts

**YEAR 4**

Local Study - Sleaford

Rainforests

Rivers

**YEAR 5**

Mountains

Volcanoes

European Regions – Greece and Athens

**YEAR 6**

Local Area and Region

Earthquakes

United Kingdom